

**Directions to the University of Warwick Science Park**

The University of Warwick Science Park is situated on the outskirts of Coventry. It is easy to reach by road, rail and air and is well connected to all the UK's major markets.

**By Road**

Map 1 The Science Park's central location from the M6, M69, M1, M45, M40 and M42 is easy to reach from 2 major 'A' roads - the A45 and A46.

Map 2 Larger scale access to the Science Park from major routes.

Map 3 Science Park Location plan (see page 2 greater detail).


**By Rail**

Coventry station, at the heart of the UK's Inter-City railway network includes a half-hourly express to London Euston (70 minutes journey). The station is a 3.5 mile taxi ride from the Science Park.

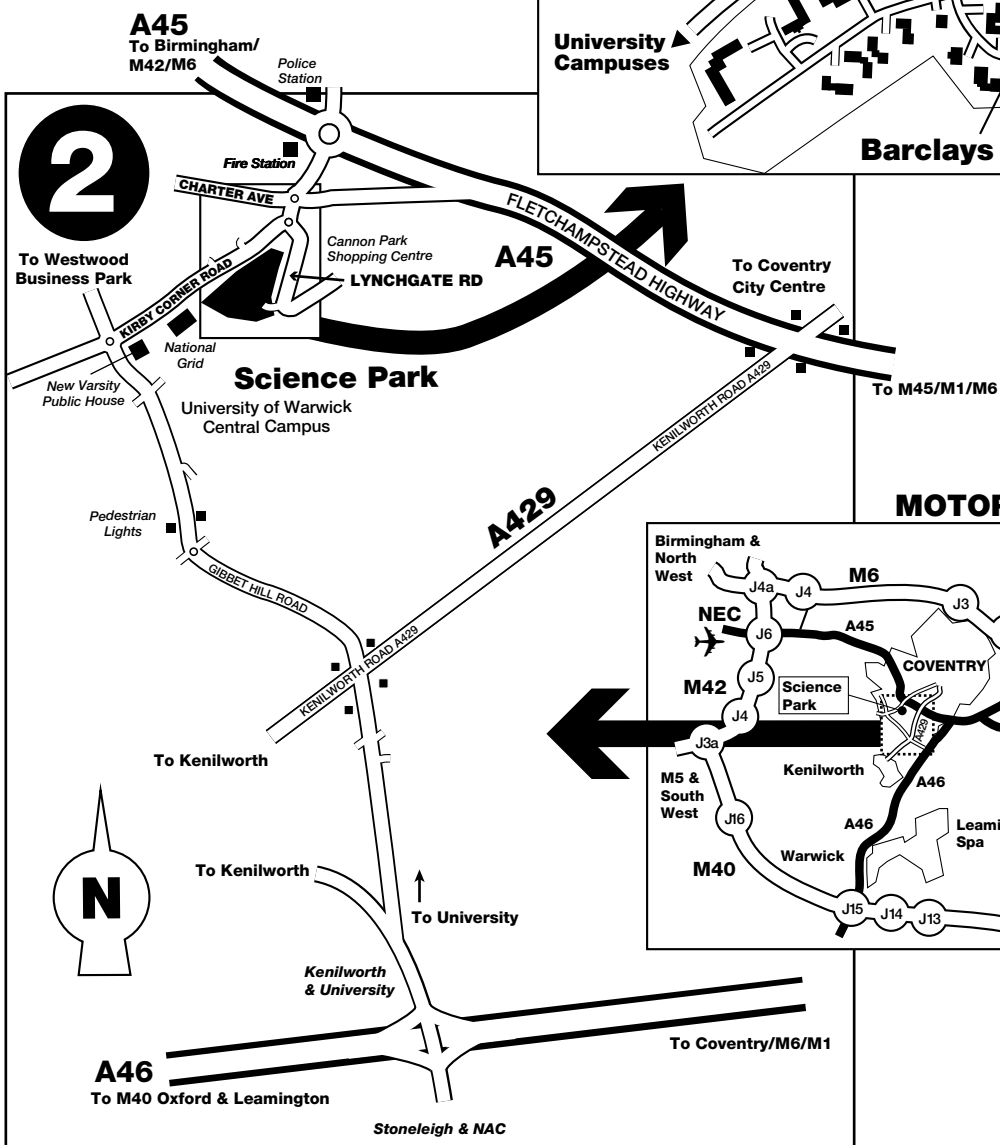
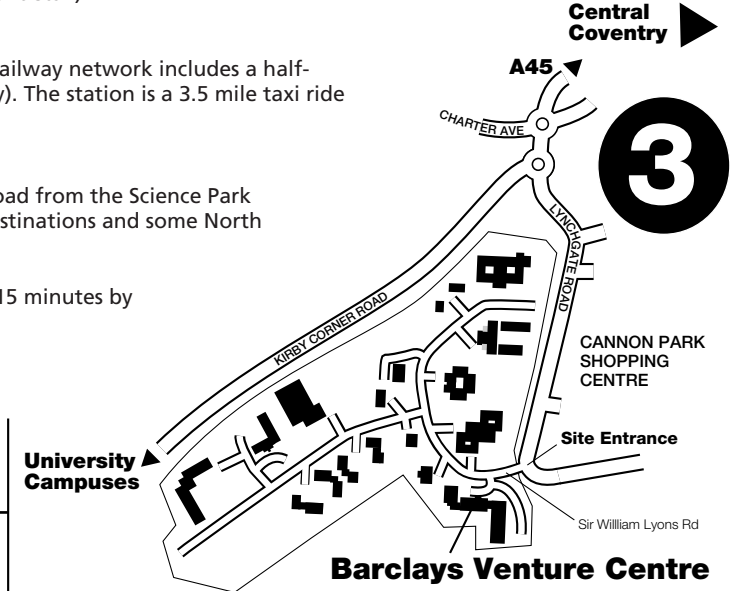
**By Air**

Birmingham International Airport is 15 minutes by road from the Science Park providing scheduled flights to all major European destinations and some North American flights.

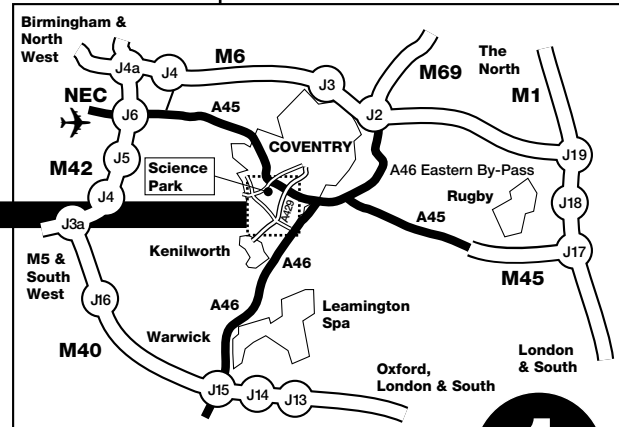
The National Exhibition Centre (NEC) is also located 15 minutes by road from the Science Park.




**UNIVERSITY OF WARWICK SCIENCE PARK**



**MOTORWAY NETWORK**





# SITE PLAN

The University of Warwick Science Park Ltd is located at:

Barclays Venture Centre  
 Sir William Lyons Road  
 Coventry CV4 7EZ

Tel: 024 7632 3000

Fax: 024 7632 3001

E-mail: uwsp@uwsp.co.uk

Internet: www.warwicksciencepark.co.uk

